




- GC - General Commercial
- HC - Highway Commercial
- HI - Heavy Industrial
- LI - Light Industrial
- M - Municipal
- MR - Multi Family Residential
- NC - Neighborhood Mixed Commercial
- PA TURNPIKE ROW
- PRD - Planned Residential Development
- RR - Rural Residential
- S - Conservation
- SR - Single Family Residential
- Airport Overlay Zone




WE THE UNDERSIGNED DO HEREBY CERTIFY THIS MAP TO BE THE OFFICIAL ZONING MAP AND THAT IT IS PART OF THE ZONING ORDINANCE AS ADOPTED BY THE COUNCIL OF THE BOROUGH OF PLUM, COUNTY OF ALLEGHENY, APRIL 10, 2023 AND AS AMENDED



 SECRETARY



 SOLICITOR



 PRESIDENT